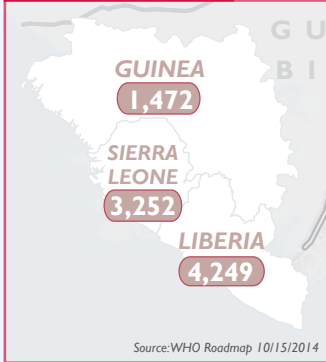


COUNTRY CASES



GUINEA

- African Union
- IFRC
- Plan
- UNHAS
- UNICEF
- WHO
- WFP

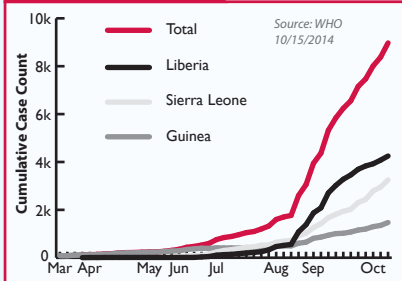
SIERRA LEONE

- African Union
- IFRC
- UNHAS
- UNICEF
- WHO
- WFP

LIBERIA

- African Union
- GC
- IFRC
- IOM
- IMC
- IRC
- MENTOR
- PCI
- SC
- SP
- UNHAS
- UNICEF
- WHO
- WFP

TIMELINE OF CASES



KEY

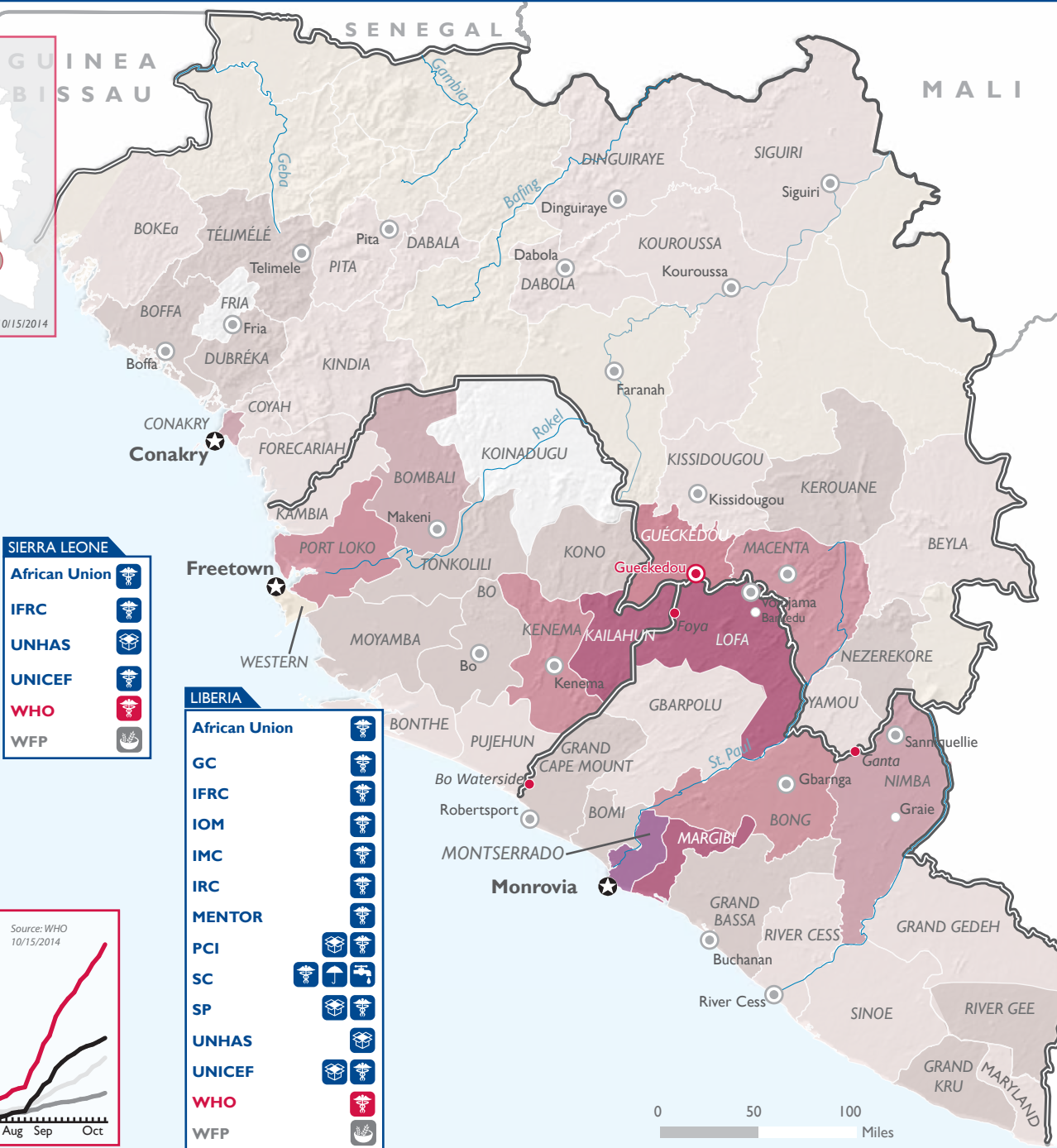
USAID/OFDA
USAID/GH USAID/FFP

- Open Country Border
- Closed Country Border
- Prefecture/District/County Border
- River or Lake
- National Capital
- Provincial Capital
- Outbreak Epicenter (GUÉCKÉDOU forest region)
- Prefecture, District, or County with 1-15 EVD Cases
- 15-150
- 150-250
- 250-500
- 500-1,000
- 1,000+
- Suspected
- Crossing where Entry is Limited and Monitored



Program Key

- Health
- Logistics Support & Relief Commodities
- Protection
- Food Assistance
- WASH

Sources: CDC, WHO, State/HIU, OCHA/ROWCA, GADM



CÔTE D'IVOIRE

The boundaries, names, and data used on this map do not imply official endorsement or acceptance by the U.S. Government and are not drawn to scale.