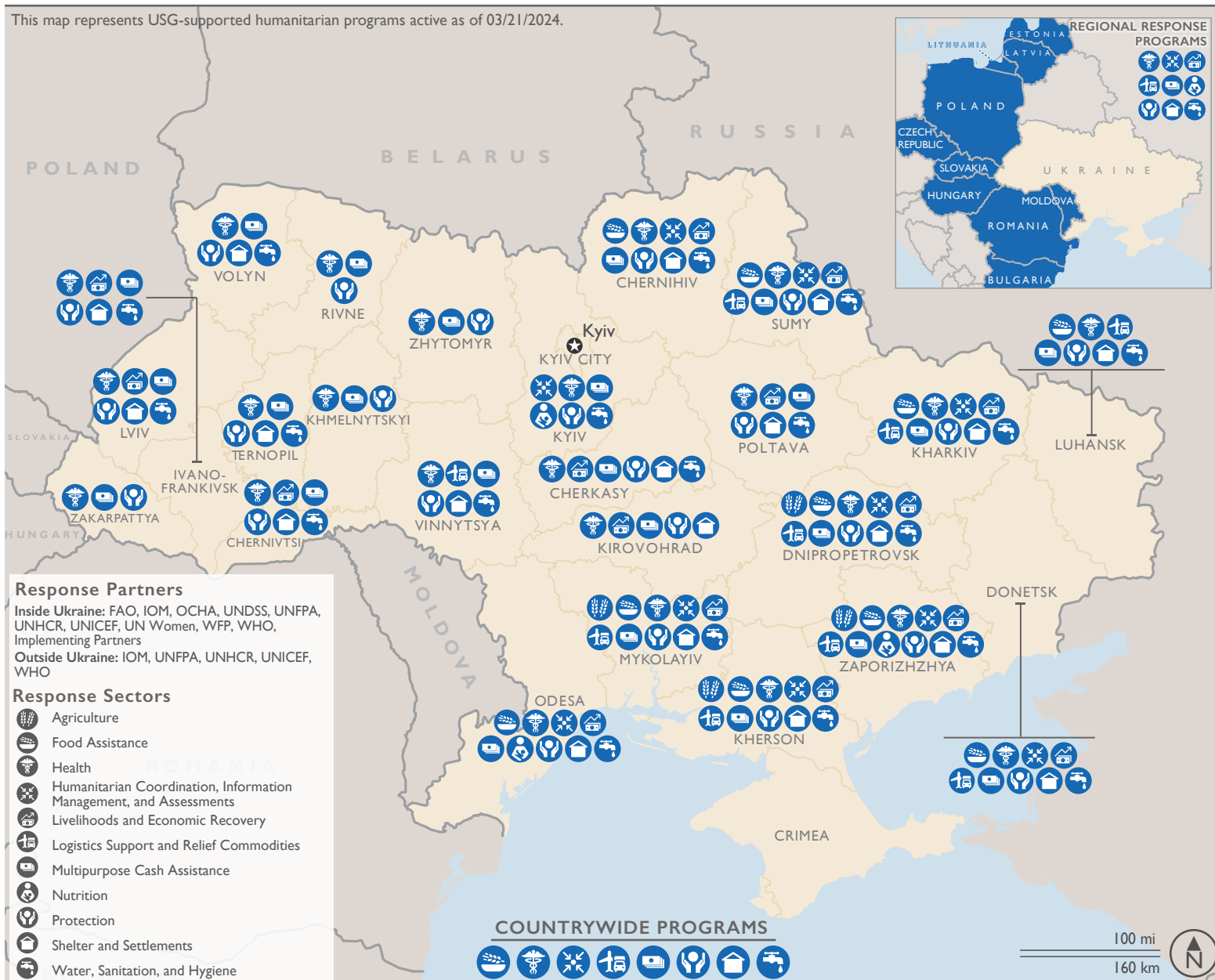


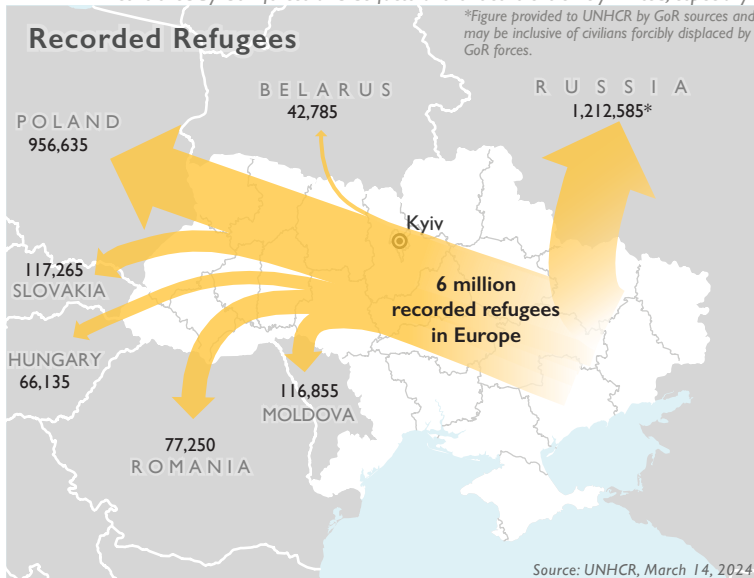


This map represents USG-supported humanitarian programs active as of 03/21/2024.

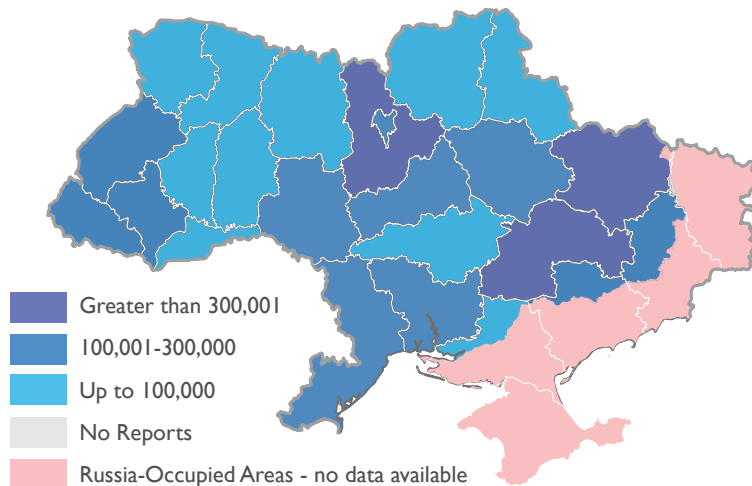


Icons on the map do not necessarily indicate sustained access to areas and may indicate, for example, single distributions of relief supplies. Humanitarian access to areas controlled by GoR forces and de facto authorities is extremely limited, especially in areas that have come under the control of GoR forces since the February 24 invasion.

\*Figure provided to UNHCR by GoR sources and may be inclusive of civilians forcibly displaced by GoR forces.



### Estimated Number of IDPs Per Oblast



Source: IOM, February 29, 2024