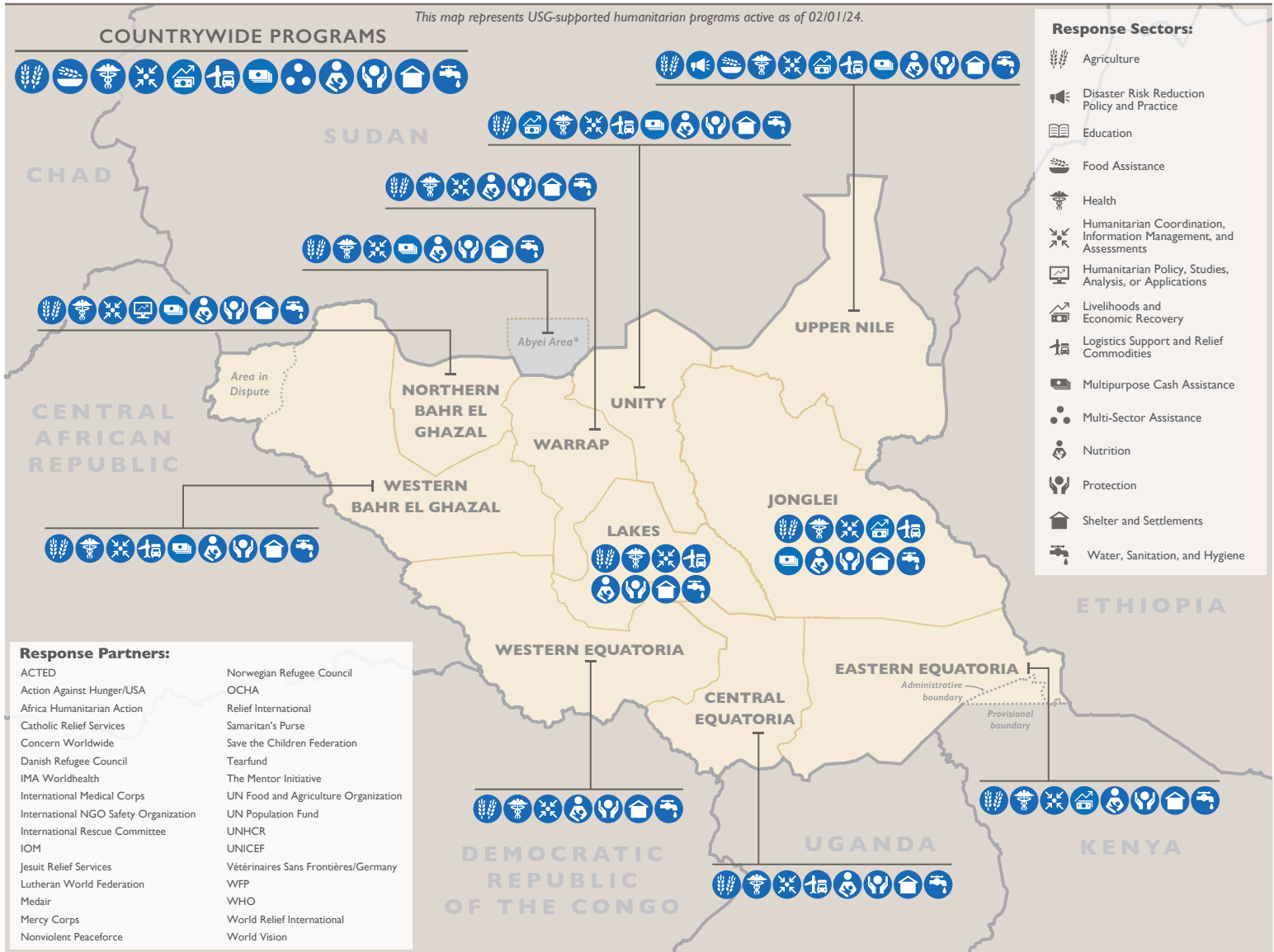




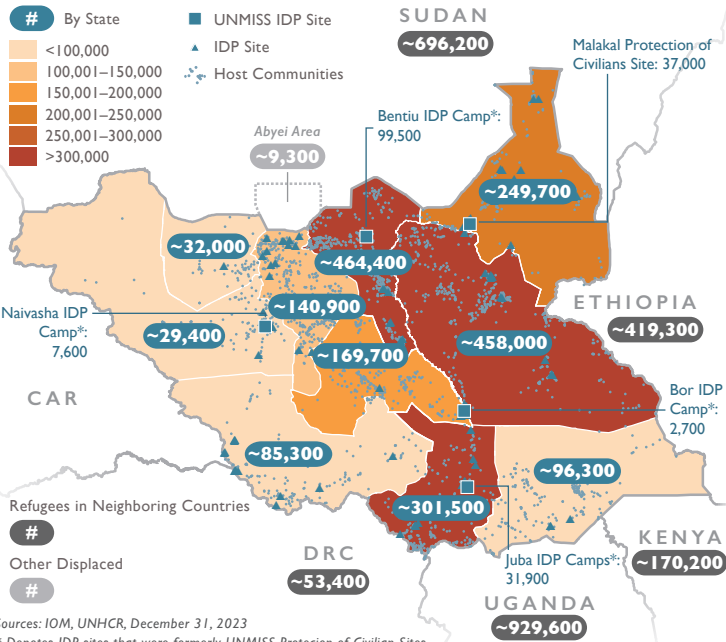
This map represents USG-supported humanitarian programs active as of 02/01/24.



\* Final sovereignty status of Abyei Area pending negotiations between South Sudan and Sudan.

South Sudan–Sudan boundary represents 1 January 1956 alignment; final alignment pending negotiations and demarcation.

### IDPs in South Sudan

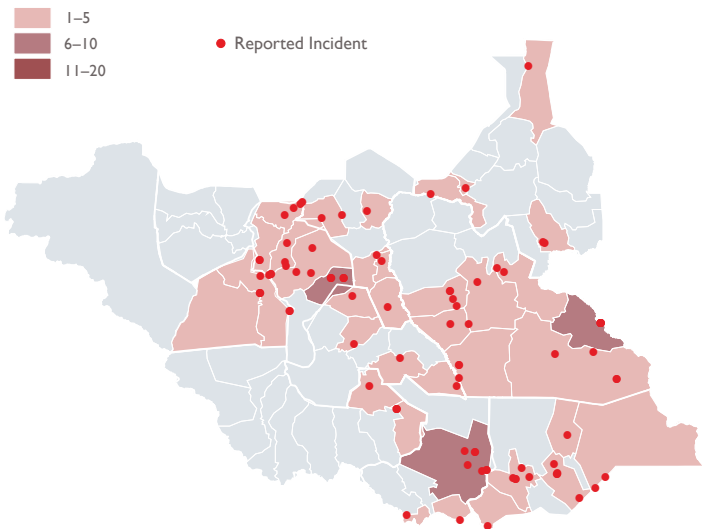


Sources: IOM, UNHCR, December 31, 2023

\* Denotes IDP sites that were formerly UNMISS Protection of Civilian Sites

### Reported Conflict Incidents, October–December 2023

Number of Reported Incidents by County



Source: ACLED, accessed January 25, 2024\*

\* Represents incidents categorized by ACLED as battles, explosions/remote violence, riots, or violence against civilians

Names and boundary representation are not necessarily authoritative.